

GPS Map Camera

Mumbai, Maharashtra, India

Chembur Karnatak High School And College, Shree Saraswati Society, Sambhaji Nagar,
Chembur, Mumbai, Maharashtra 400071, India

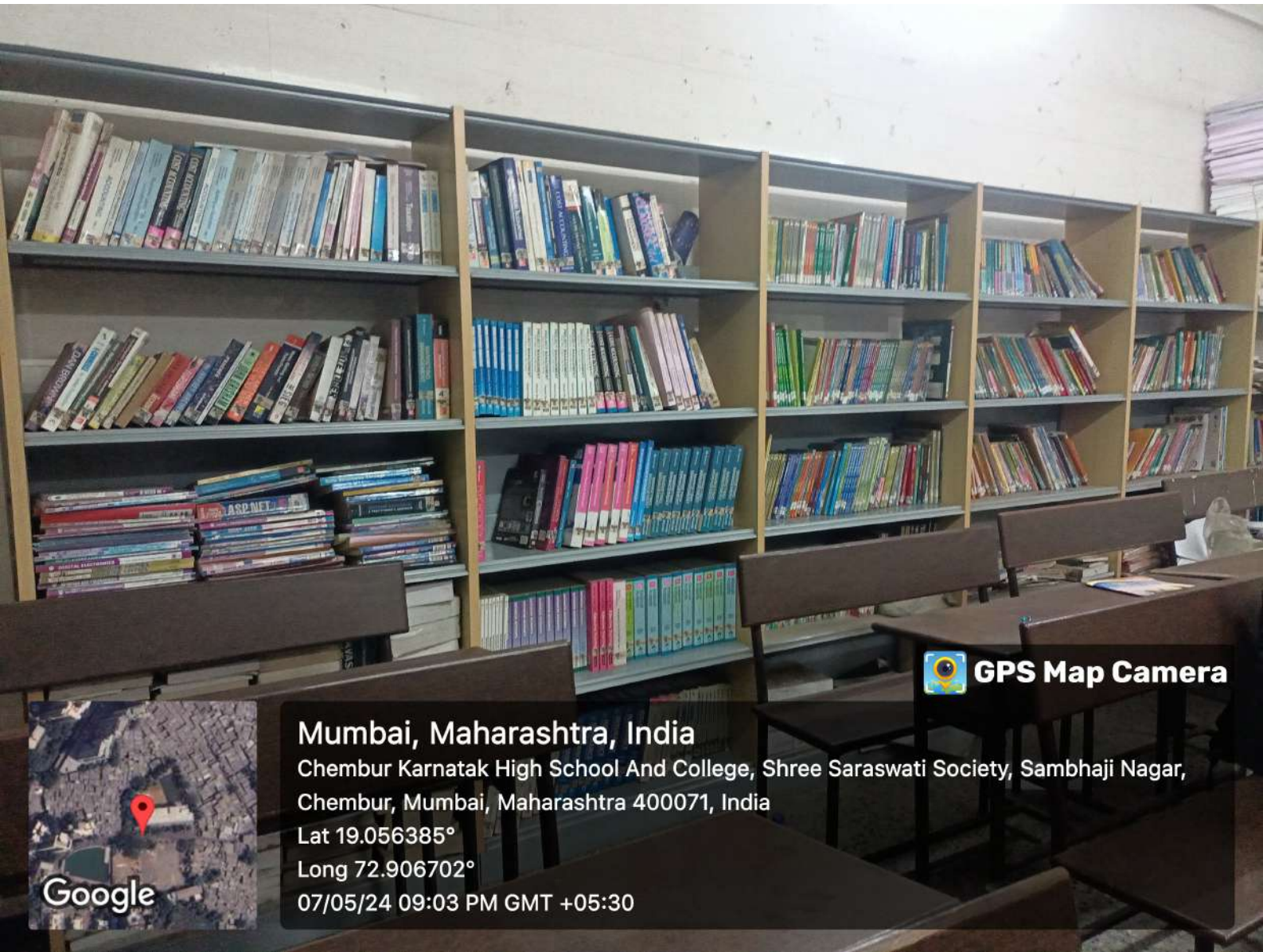
Lat 19.056383°

Long 72.906706°

07/05/24 09:03 PM GMT +05:30



Google



 **GPS Map Camera**



Mumbai, Maharashtra, India

Chembur Karnatak High School And College, Shree Saraswati Society, Sambhaji Nagar,
Chembur, Mumbai, Maharashtra 400071, India

Lat 19.056385°

Long 72.906702°

07/05/24 09:03 PM GMT +05:30



GPS Map Camera

Mumbai, Maharashtra, भारत

Chembur Karnatak High School And College, Shree Saraswati Society, Sambhaji Nagar,
Chembur, Mumbai, Maharashtra 400071, भारत

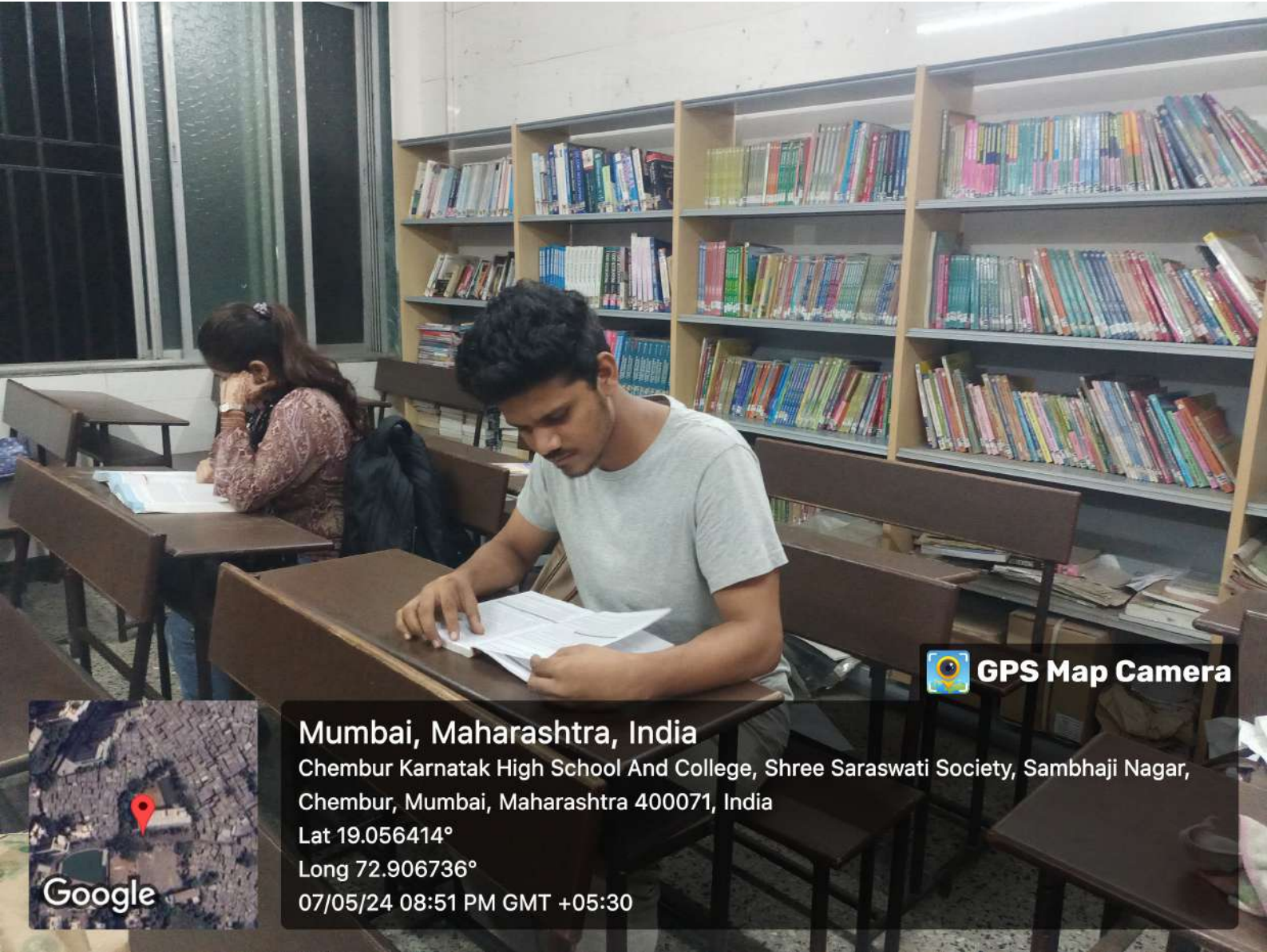
Lat 19.056406°


Long 72.906736°

07/05/24 08:49 PM GMT +05:30



Google



 **GPS Map Camera**



Mumbai, Maharashtra, India

Chembur Karnatak High School And College, Shree Saraswati Society, Sambhaji Nagar,
Chembur, Mumbai, Maharashtra 400071, India

Lat 19.056414°

Long 72.906736°

07/05/24 08:51 PM GMT +05:30



GPS Map
Camera Lite

1-D, Uttam Society, Nagesh Patilwadi, Chembur, Mumbai, Maharashtra
400071, India

Latitude

19.05589694465895°

Longitude

72.90661572857819°

Local 09:54:13 PM

GMT 04:24:13 PM

Altitude 8 meters

Saturday, 15.06.2024



 **GPS Map
Camera Lite**

**Chembur Karnatak High School And College, Shree Saraswati Society,
Sambhaji Nagar, Chembur, Mumbai, Maharashtra 400071, India**

Latitude

19.05591142687392°

Local 09:54:18 PM

GMT 04:24:18 PM

Longitude

72.90664384579881°

Altitude 8 meters

Saturday, 15.06.2024